

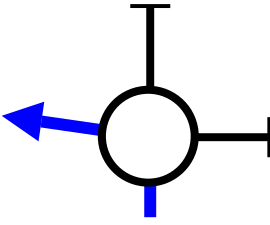
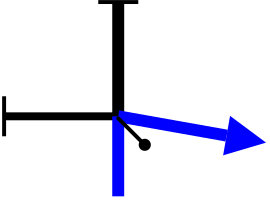
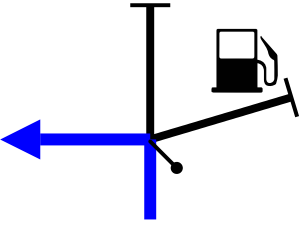
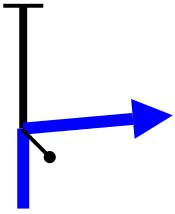
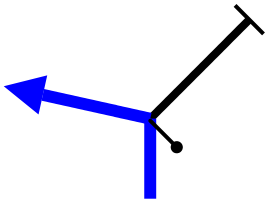
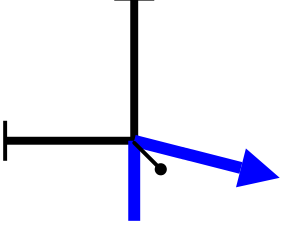
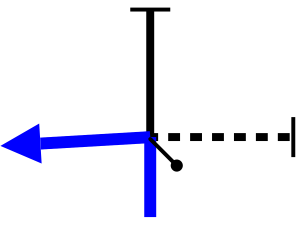
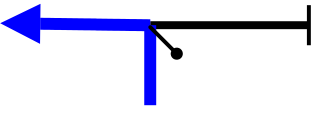
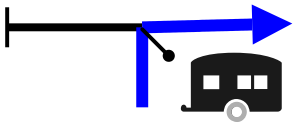
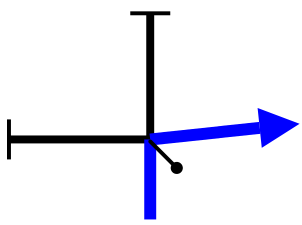
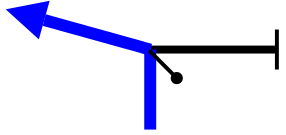
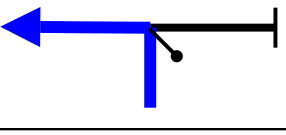
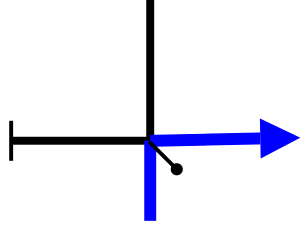


PAGE 1	HEUSDEN ALTENA	KM TOTAL: 44
0,00 0.00 mi 1000-200 		Heusdense Brug 1
0,00 1		342° 51°44.127'N 5°07.117'E
1,23 0.76 mi		
1,23 ↓ 2		260° 51°44.757'N 5°06.780'E
1,28 0.80 mi		Parallelweg
0,05 ↓ 3		0° 51°44.752'N 5°06.736'E
1,31 0.81 mi		
0,03 4		270° 51°44.765'N 5°06.736'E
1,77 1.10 mi		
0,46 5		326° 51°44.700'N 5°06.355'E
3,92 2.44 mi		
2,15 6		306° 51°45.818'N 5°05.932'E
5,83 3.62 mi		
1,91 7		352° 51°45.773'N 5°04.512'E

PROXIMA NOTA
PROCH NOTE
NEXT NOTE

0,47

PAGE 2	HEUSDEN ALTENA	KM TOTAL: 44
6,30 3.91 mi		
0,47	8	254° 51°46.016'N 5°04.404'E
10,38 6.45 mi		
4,08	9	168° 51°46.190'N 5°00.941'E
11,90 7.39 mi		
1,52	10	268° 51°45.391'N 5°01.203'E
15,24 9.47 mi		
3,34	11	3° 51°45.436'N 4°58.294'E
16,72 10.39 mi		Emmikhovenseweg
1,48	12	250° 51°46.163'N 4°57.980'E
17,68 10.99 mi		
0,96	13	162° 51°45.940'N 4°57.335'E
18,54 11.52 mi		
0,86	14	268° 51°45.482'N 4°57.427'E

PROXIMA NOTA
PROCH NOTE
NEXT NOTE

2,13

PAGE 3	HEUSDEN ALTENA	KM TOTAL: 44
20,67 12.84 mi		Je rijdt tegen de A27 aan
2,13	15	189° 51°45.828'N 4°55.675'E
21,60 13.42 mi		
0,93	16	74° 51°45.337'N 4°55.535'E
23,80 14.79 mi		
2,20	17	9° 51°45.067'N 4°57.391'E
24,59 15.28 mi		
0,79	18	90° 51°45.479'N 4°57.432'E
25,58 15.89 mi		
0,99	19	187° 51°45.435'N 4°58.293'E
26,38 16.39 mi		
0,80	20	223° 51°45.007'N 4°58.298'E
28,27 17.57 mi		Aan de linkerhand Kasteel Dussen
1,89	21	105° 51°44.004'N 4°58.060'E

PROXIMA NOTA
PROCH NOTE
NEXT NOTE

1,03

PAGE 4	HEUSDEN ALTENA	KM TOTAL: 44
29,30 18.21 mi		
1,03 22		11° 51°44.175'N 4°58.867'E
30,55 18.98 mi		
1,25 23		102° 51°44.837'N 4°59.079'E
32,12 19.96 mi		
1,57 ↓ 24		42° 51°44.532'N 5°00.308'E
32,33 20.09 mi		Hillsesteeg
0,21 25		1° 51°44.576'N 5°00.471'E
33,84 21.03 mi		
1,51 26		90° 51°45.390'N 5°00.510'E
36,90 22.93 mi		
3,06 27		160° 51°45.551'N 5°03.134'E
37,87 23.53 mi		
0,97 28	Text	82° 51°45.079'N 5°03.448'E

PROXIMA NOTA
PROCH NOTE
NEXT NOTE

1,71

PAGE 5	HEUSDEN ALTENA	KM TOTAL: 44
39,58 24.59 mi		
1,71	29	163° 51°45.415'N 5°04.816'E
41,36 25.70 mi		
1,78	30	77° 51°44.495'N 5°05.257'E
43,12 26.79 mi		
1,76 ↓	31	179° 51°44.763'N 5°06.729'E
43,14 26.81 mi		
0,02 ↓	32	91° 51°44.753'N 5°06.729'E
43,22 26.86 mi		
0,08	33	164° 51°44.752'N 5°06.795'E
44,31 27.53 mi 800-90		
1,09	34	164° 51°44.188'N 5°07.062'E
		Heusdense Brug (2)

44 Km	34 Waypoints	44 Km Fuel Range
----------	-----------------	---------------------

START 51°44.127'N 5°07.117'E	FINISH 51°44.188'N 5°07.062'E
---	--

Start Heusdense brug grens land-water aan Heusdense kant.
 Finish Heusdense brug grens land-water aan de kant van Wijk en Aalburg.